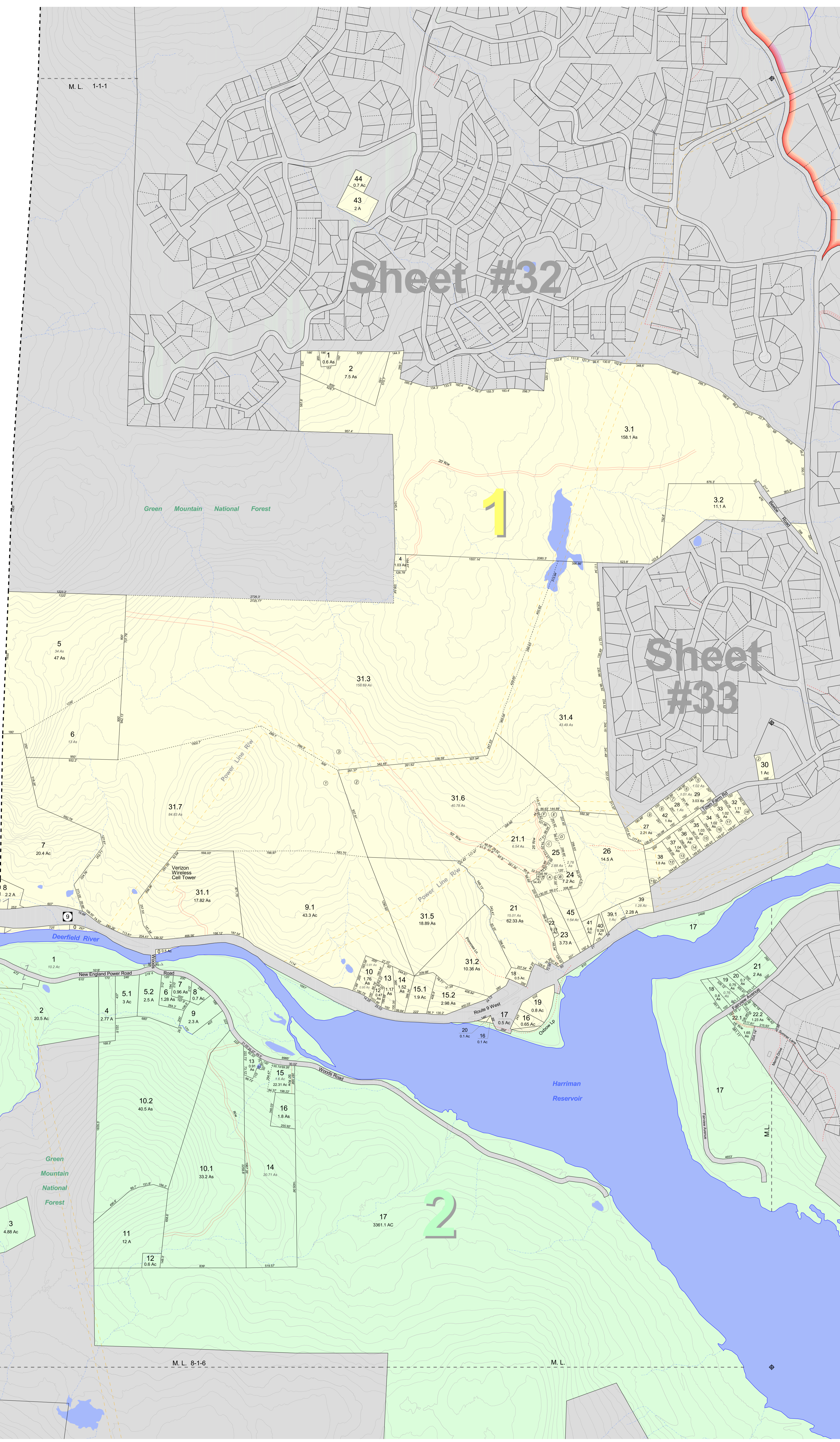


TOWN OF SEARSBURG
BENNINGTON COUNTY



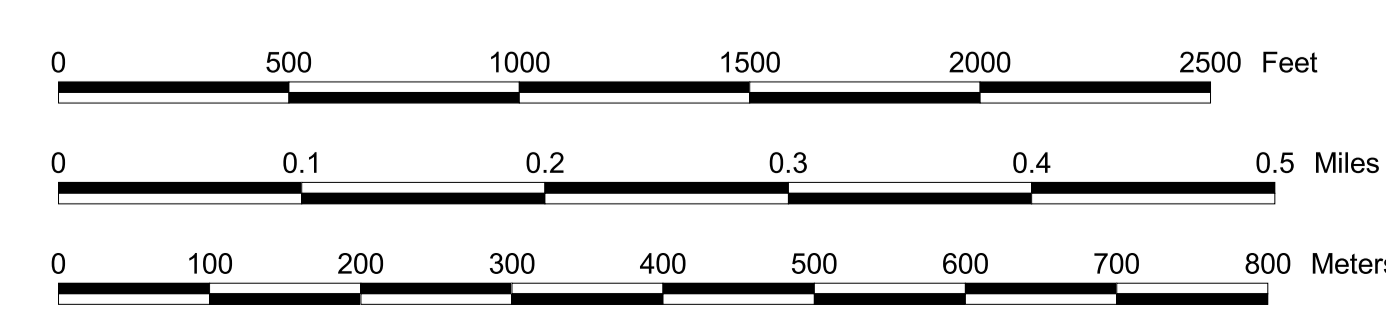
Disclaimer:
Cartographic Technologies, Inc. (CTI) assumes no liability as to the
sufficiency, accuracy, or the user's interpretation of the data delineated
hereon.

Cartographic Technologies, Inc.
GIS • Mapping • Programming • Training
P.O. Box 992, Putney, VT 05346
cartographictechnologies@gmail.com



Map Scale 1:5000
1 inch equals 416.7 feet
1/2 inch square equals 1 acre

This map is for assessment purposes only.
It is not to be used for description,
conveyance, or determination of legal title.




Acreage Symbols
Ac = Calculated, As = Surveyed
(Properties with no acreage listed do not
have an inactive record in the Grand List.)

Average of lot 20.1

Average of lot 21

Combined acreage of both lots.
(Lot 21 is the parcel parcel listed
in the active Grand List with a listed
acreage of 14 acres.)

- 1 Block Number
- 42 Parcel Number
- 5 As Active Parcel Acreage
- 5 As Lot/Inactive Parcel Acreage
- Ⓜ Sublot Number
- ⊕ Ortho Sheet Corners
- ⊕ Brooks & Streams
- Parcel Lines
- Parcel Line - Common Ownership
- Lot Subdivision
- Land Hook (Common Ownership)
- Private Right-of-Way
- Private Road
- Town Line
- Match Line
- 20' Contour



Map Sheet #5
OrthoPhoto Sheet
116040
Medburyville

1	HS-N	3
2	HS-S	4
5	CH-S	7
6	CH-N	22
20	21	23
8	9	10