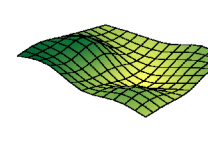
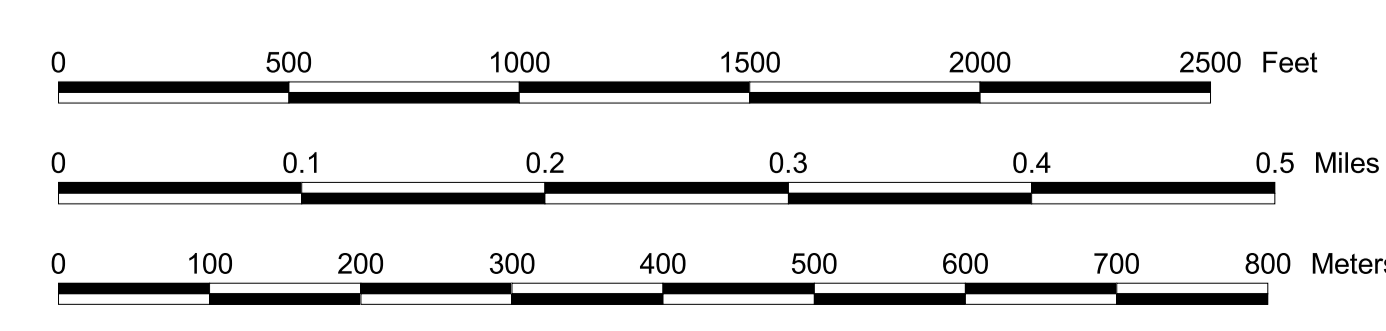


TOWN OF MARLBORO  
 TOWN OF HALIFAX  
 TOWN OF WHITINGHAM

Disclaimer:  
 Cartographic Technologies, Inc. (CTI) assumes no liability as to the  
 sufficiency, accuracy, or the user's interpretation of the data delineated  
 hereon.  
  
 Cartographic Technologies, Inc.  
 GIS • Mapping • Programming • Training  
 P.O. Box 992, Putney, VT 05346  
 cartographictechnologies@gmail.com


Current to  
**April 1  
 2022**  
 Winothton, VT

**Map Scale 1:5000**  
 1 inch equals 416.7 feet  
 1/2 inch square equals 1 acre  
 This map is for assessment purposes only.  
 It is not to be used for description,  
 conveyance, or determination of legal title.



**Acreage Symbols**  
 Ac = Calculated, As = Surveyed  
 (Properties with no acreage listed do not  
 have an inactive record in the Grant List.)  
 Acreage of lot 20.1  
 Acreage of lot 21  
 Combined acreage of both lots  
 (Lot 21 is the parcel parcel listed  
 in the active Grant List with a listed  
 acreage of 14 acres.)

- 1 Block Number
- 4 Parcel Number
- 5 Active Parcel Acreage
- 5 As Lot/Inactive Parcel Acreage
- Ⓢ Sublot Number
- Ⓢ Ortho Sheet Corners
- Ⓢ Brooks & Streams
- Parcel Lines
- Parcel Line - Common Ownership
- Lot Subdivision
- Land Hook (Common Ownership)
- Private Right-of-Way
- Private Road
- Town Line
- Match Line
- 20' Contour



**Map Sheet**  
**#10**  
 OrthoPhoto Sheet  
 124036  
 Mount Olga

1	MS-N	3
CH-N	2	7
5	6	22
20	21	23
8	9	10