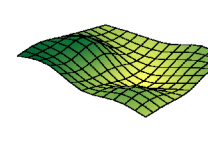
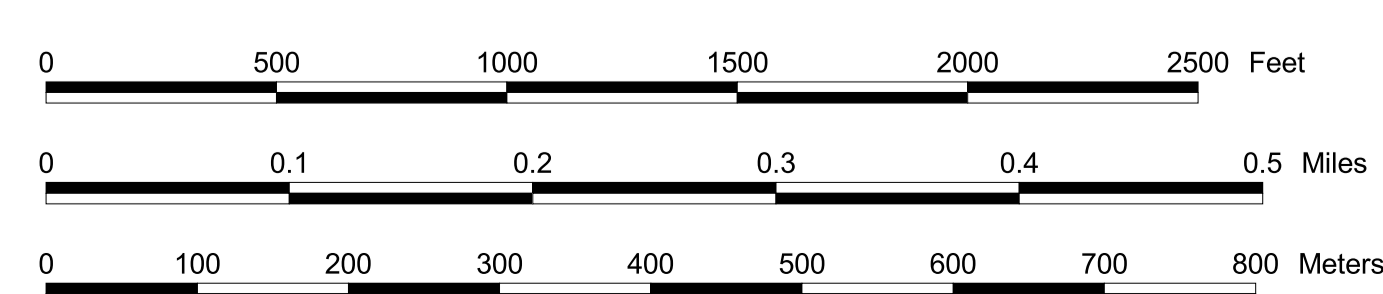


TOWN OF MARLBORO  
 TOWN OF WHITINGHAM  
 TOWN OF HALIFAX

Disclaimer:  
 Cartographic Technologies, Inc. (CTI) assumes no liability as to the  
 sufficiency, accuracy, or the user's interpretation of the data delineated  
 hereon.  

 Cartographic Technologies, Inc.  
 GIS • Mapping • Programming • Training  
 P.O. Box 992, Putney, VT 05346  
 cartographictechnologies@gmail.com

Current to  
**April 1  
 2019**  
 Winothton, VT


**Map Scale 1:5000**  
 1 inch equals 416.7 feet  
 1/2 inch square equals 1 acre  
 This map is for assessment purposes only.  
 It is not to be used for description,  
 conveyance, or determination of legal title.



**Acreage**  
 A Deeded  
 AS Surveyed  
 AC Calculated  
 Ac GIS Calculated

**1** Block Number  
**42** Parcel Number  
 Parcel Acreage  
 Road Frontage  
 Sublot Number  
 Leader Lines  
 Sheet Corners  
 Brooks & Streams

Parcel Line  
 Parcel Line - Common Ownership  
 Lot Subdivision  
 Land Hook (Common Ownership)  
 Private Right-of-Way  
 Private Road  
 Town Line  
 Match Line  
 20' Contour



**Map Sheet  
 #10**  
 OrthoPhoto Sheet  
 124036  
 Mount Olga

