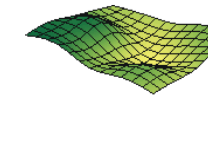


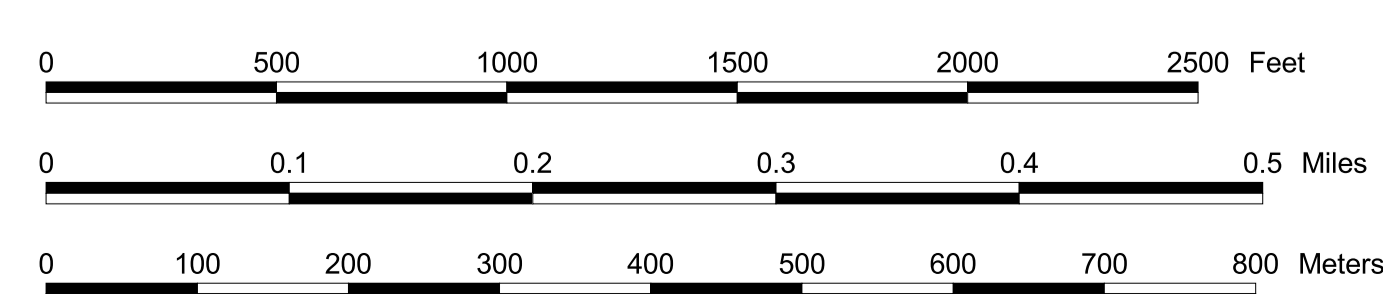
MARLBORO
 TOWN OF
 HALIFAX

TOWN OF WHITINGHAM

Disclaimer:
 Cartographic Technologies, Inc. (CTI) assumes no liability as to the
 sufficiency, accuracy, or the user's interpretation of the data delineated
 hereon.

 Cartographic Technologies, Inc.
 GIS • Tax Mapping • Programming
 P.O. Box 992, Putney, VT 05346
 cartographictechnologies@gmail.com

Current to
April 1
2018
 Winothton, VT


Map Scale 1:5000
 1 inch equals 416.7 feet
 1/2 inch square equals 1 acre
 This map is for assessment purposes only.
 It is not to be used for description,
 conveyance, or determination of legal title.



Acreage
 A Deeded
 AS Surveyed
 AC Calculated
 Ac GIS Calculated

1 Block Number
42 Parcel Number
 Parcel Acreage
 150 Road Frontage
 ① Sublot Number
 Leader Lines
 Sheet Corners
 Brooks & Streams

Parcel Lines
 Parcel Line - Common Ownership
 Lot Subdivision
 Land Hook (Common Ownership)
 Private Right-of-Way
 Private Road
 Town Line
 Match Line
 20' Contour



Map Sheet
#10
 OrthoPhoto Sheet
 124036
 Mount Olga

