
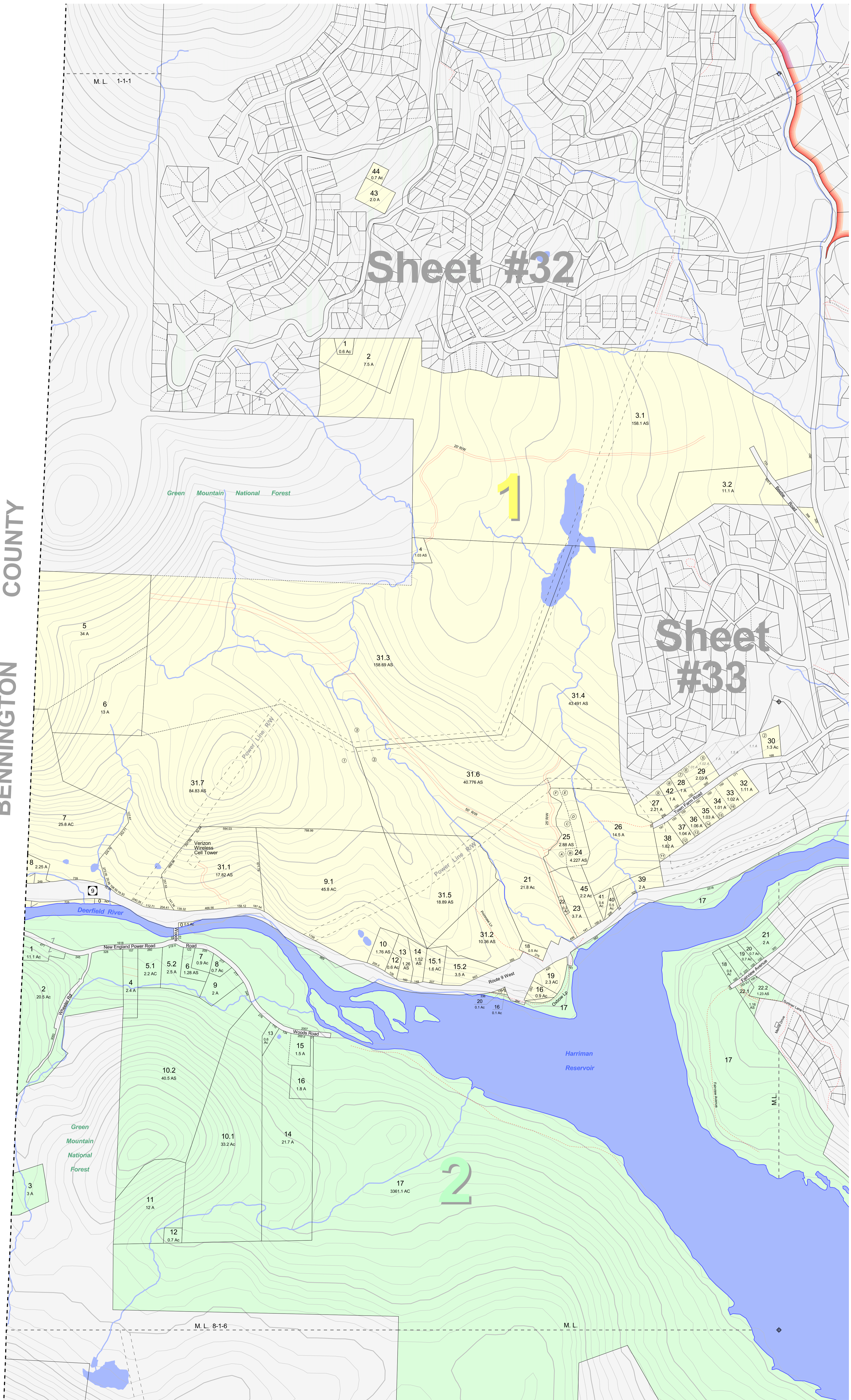


TOWN OF SEARSBURG  
COUNTY BENNINGTON

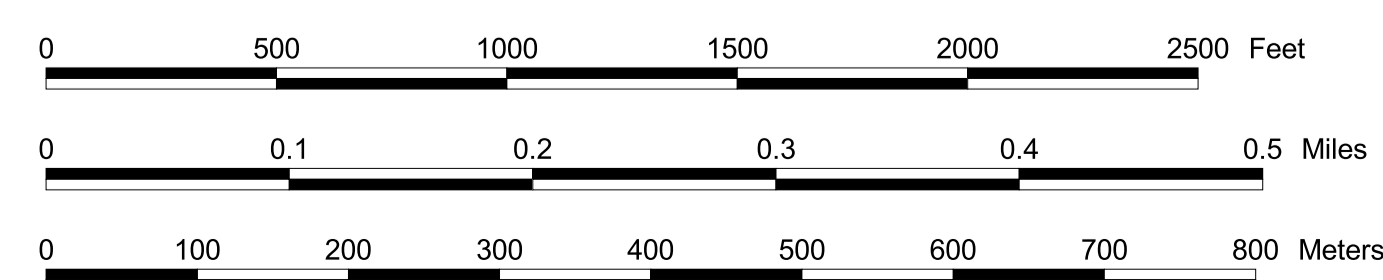
Sheet #32

Sheet #33



Map Scale 1:5000  
1 inch equals 416.7 feet  
1/2 inch square equals 1 acre


This map is for assessment purposes only.  
It is not to be used for description,  
conveyance, or determination of legal title.



**Acres**  
A Deeded  
AS Surveyed  
AC Calculated  
Ac GIS Calculated

**1** Block Number  
**42** Parcel Number  
Parcel Acreage  
Road Frontage  
Sublot Number  
Leader Lines  
Sheet Corners  
Brooks & Streams

Parcel Line  
Parcel Line - Common Ownership  
Lot Subdivision  
Land Hook (Common Ownership)  
Private Right-of-Way  
Private Road  
Town Line  
Match Line  
20' Contour



**Map Sheet #5**  
OrthoPhoto Sheet 116040  
Medburyville

