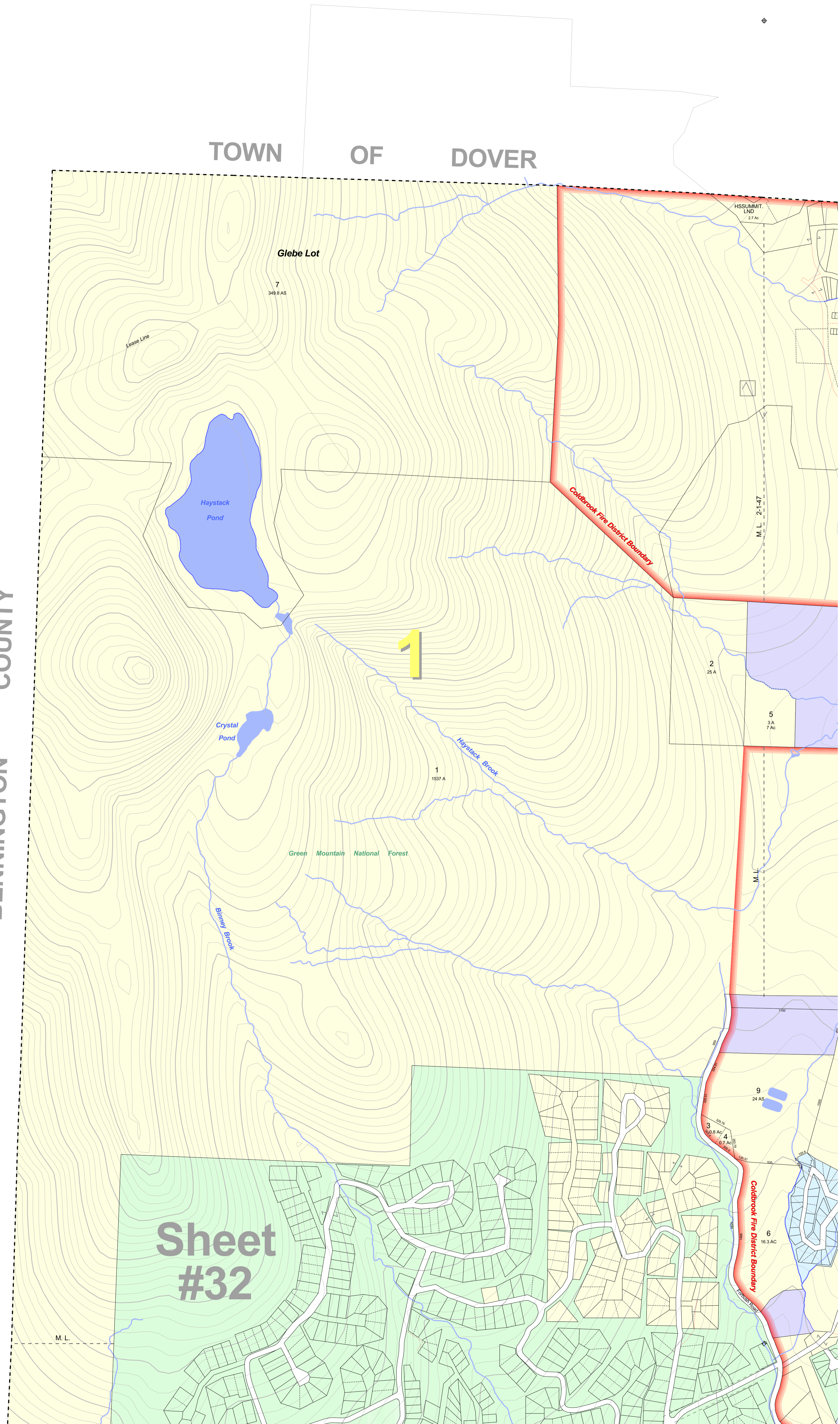


TOWN OF DOVER

TOWN OF SEARSBURG
SEARSBURG COUNTY
TOWN OF BENNINGTON

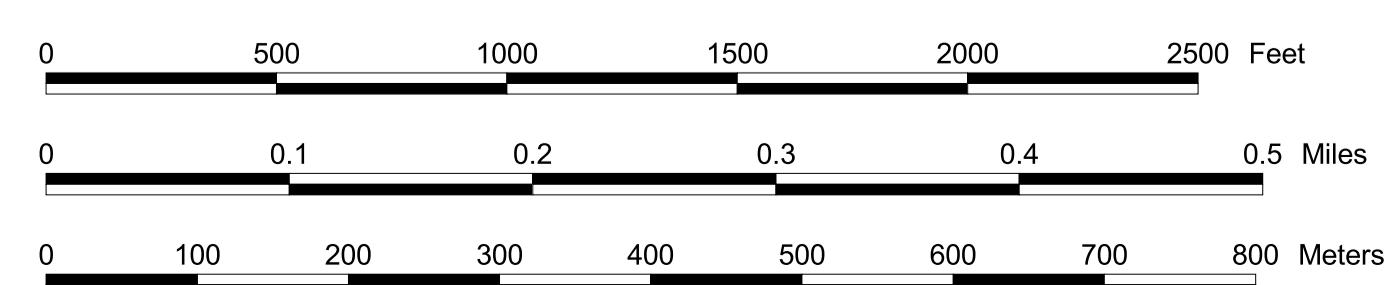


Sheet #32



Map Scale 1:5000
1 inch equals 416.7 feet
1/2 inch square equals 1 acre


This map is for assessment purposes only.
It is not to be used for description,
conveyance, or determination of legal title.



Acreage
A Deeded
AS Surveyed
AC Calculated
Ac GIS Calculated

1 Block Number
42 Parcel Number
32.2 Parcel Acreage
150 Road Frontage
1 Sublot Number
Leader Lines
Sheet Corners
Brooks & Streams

Parcel Lines
Parcel Line - Common Ownership
Lot Subdivision
Land Hook (Common Ownership)
Private Right-of-Way
Private Road
Town Line
Match Line
20' Contour



Map Sheet #1
OrthoPhoto Sheet 116044
Haystack Mountain

