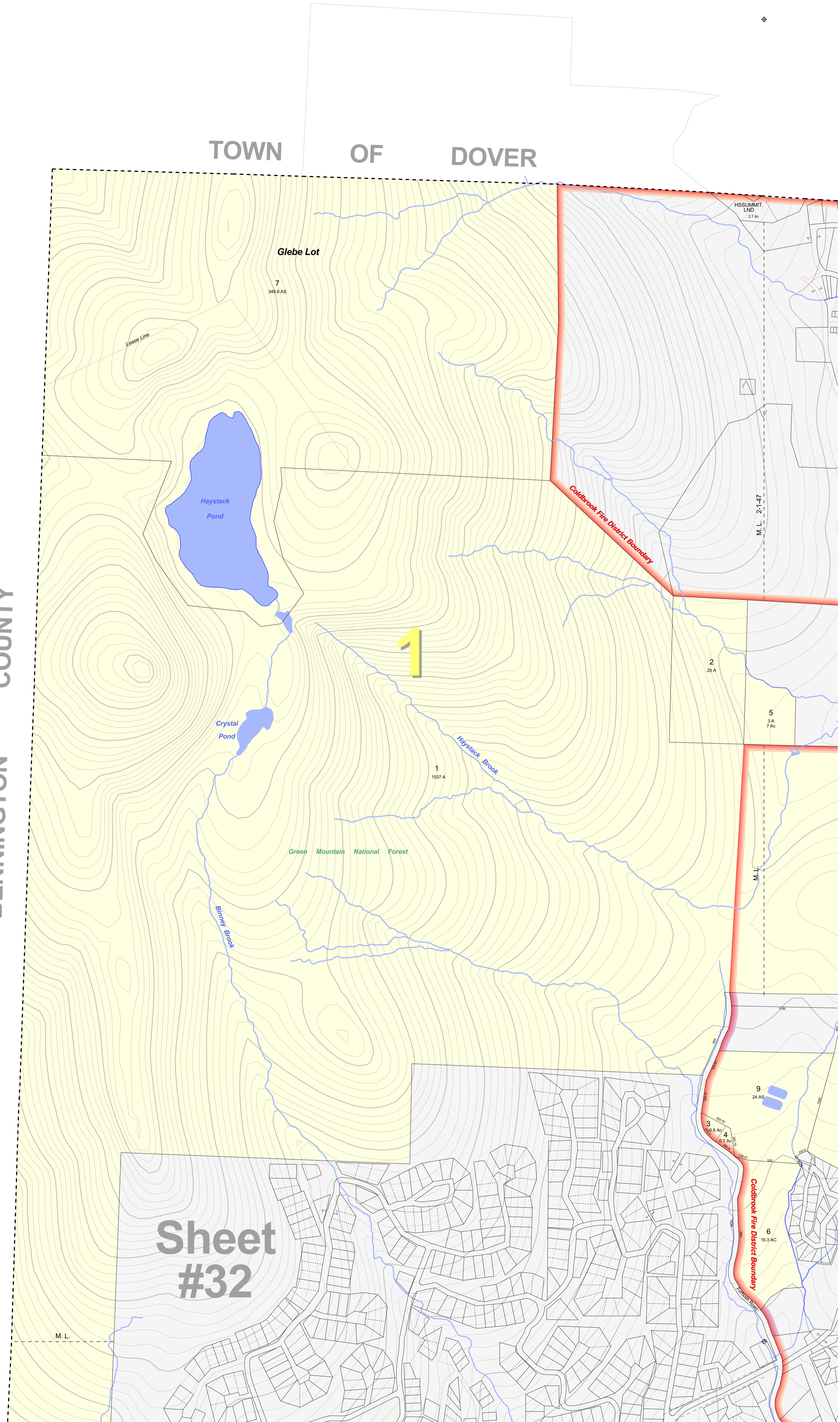


TOWN OF DOVER


TOWN OF SEARSBURG
COUNTY
BENNINGTON



Sheet #32

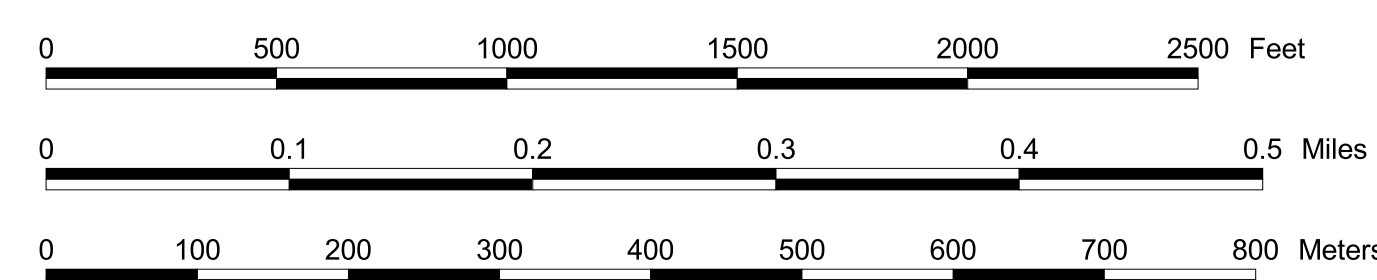
Disclaimer:
Cartographic Technologies, Inc. (CTI) assumes no liability as to the
sufficiency, accuracy, or the user's interpretation of the data delineated
hereon.

Cartographic Technologies, Inc.
GIS • Tax Mapping • Programming
P.O. Box 992, Putney, VT 05346 (802) 257-7823



Map Scale 1:5000
1 inch equals 416.7 feet
1/2 inch square equals 1 acre


This map is for assessment purposes only.
It is not to be used for description,
conveyance, or determination of legal title.



Acres
A Deeded
AS Surveyed
AC Calculated
Ac GIS Calculated

Block Number
42 Parcel Number
32.2 Parcel Acreage
150 Road Frontage
1 Sublot Number
Leader Lines
Sheet Corners
Brooks & Streams

Parcel Lines
Parcel Line - Common Ownership
Lot Subdivision
Land Hook (Common Ownership)
Private Right-of-Way
Private Road
Town Line
Match Line
20' Contour



Map Sheet
#1
OrthoPhoto Sheet
116044
Haystack Mountain

