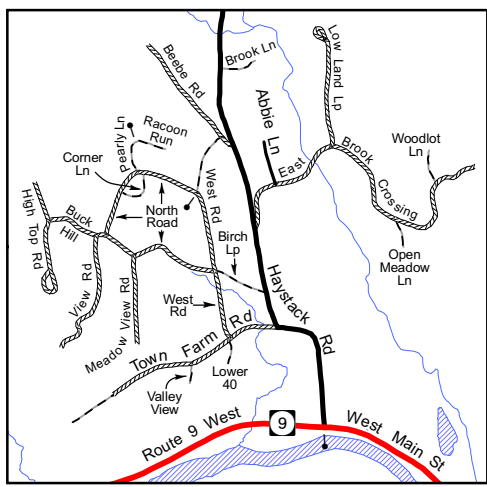
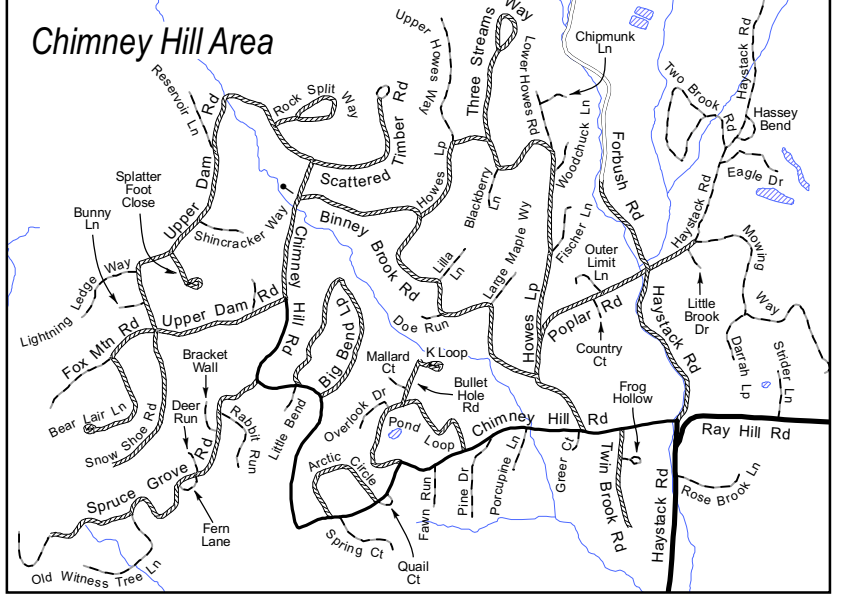


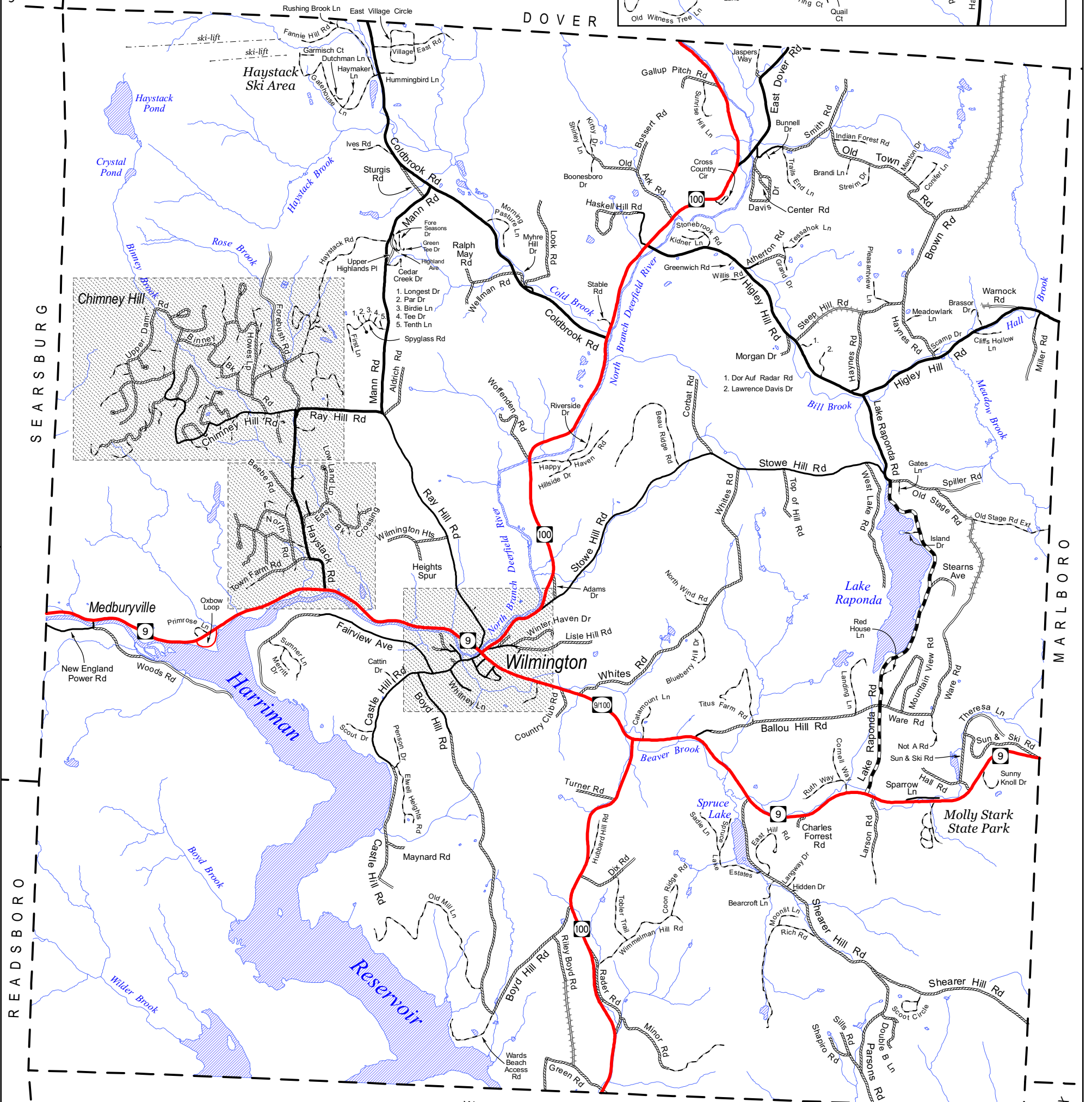
Wilmington Village



Lower Haystack Road Area



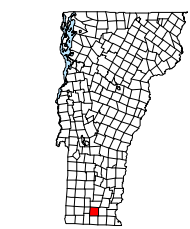
Chimney Hill Area



# Road Map

## Town of Wilmington, Vt.

July 2012



**GIS**  
Vermont Geographic Information System

**WINDHAM REGIONAL COMMISSION**  
139 Main St • Suite 505 • Brattleboro, VT 05301  
(802) 257-4547 www.windhamregional.org

- State highway
- Class 2 town highway - paved
- Class 3 town highway - paved
- Class 2 town highway - unpaved
- Class 3 town highway - unpaved
- Class 4 town highway (unpaved)
- Private road/drive
- Impassable road
- Symbol denotes change in road name
- Stream
- River or pond

Data sources:

- Highway data are from Vt. Agency of Transportation sources (VGIS data layer RDSnnnnn). Data were collected and updated by Windham Regional Commission in 2006, 2010, and 2012 using information provided by the Town of Wilmington, data from Vermont's Enhanced 911 Board, and Vermont digital orthophotos.
- Surface waters are from the Vermont Hydrography Dataset (VGIS data layer SWnnnnnn). The dataset was generated at a scale of 1:5000 and was developed using digital orthophotos, topographic maps, color infra-red aerial photography and other ancillary data sources.

0.5 0 0.5 1 1.5 Miles  
Map scale = 1:42,000

1,000 0 1,000 2,000 Feet  
Inset scale = 1:24,000